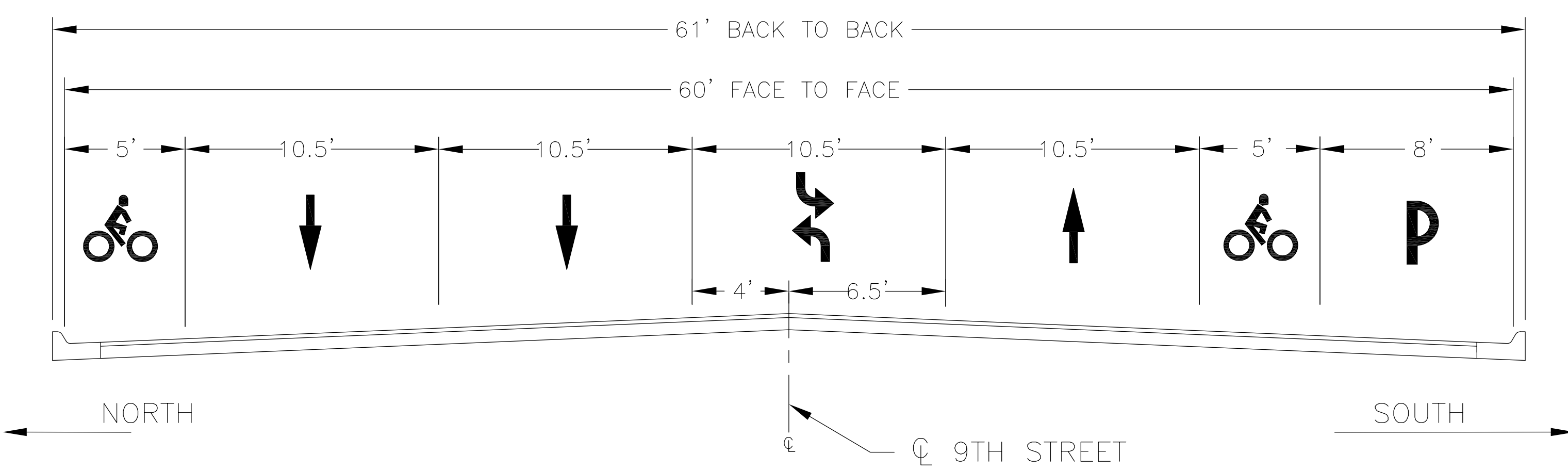
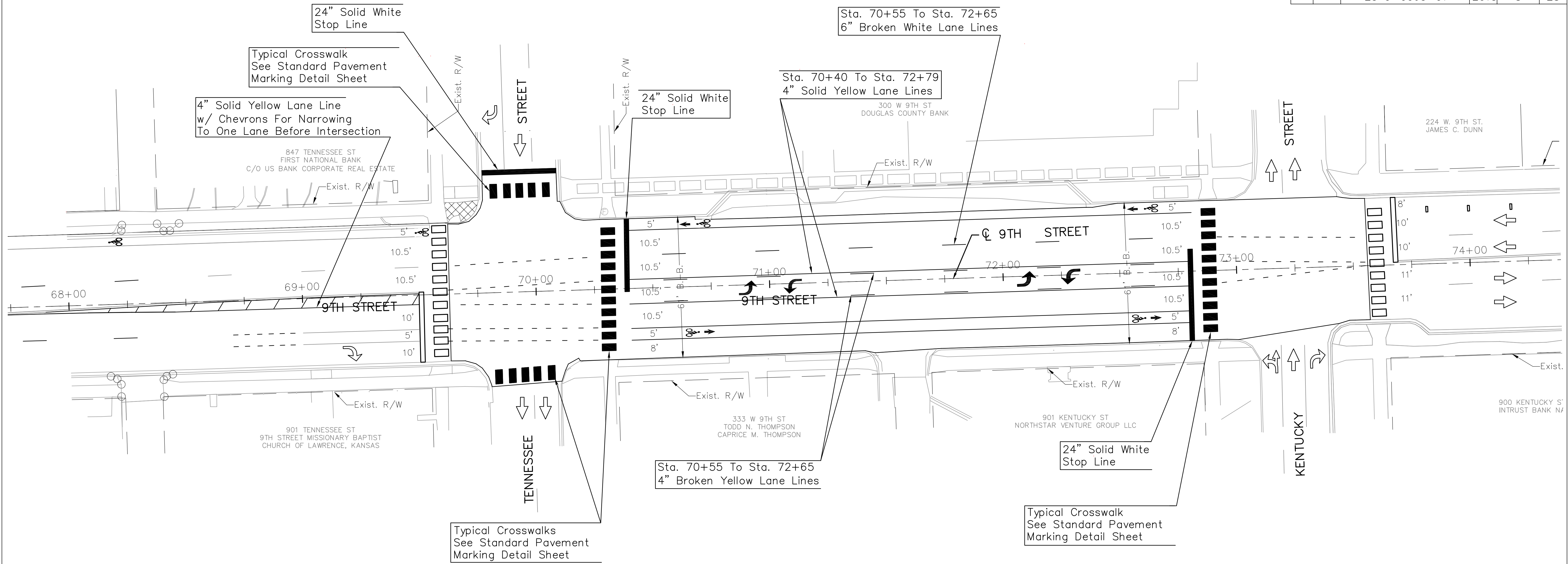
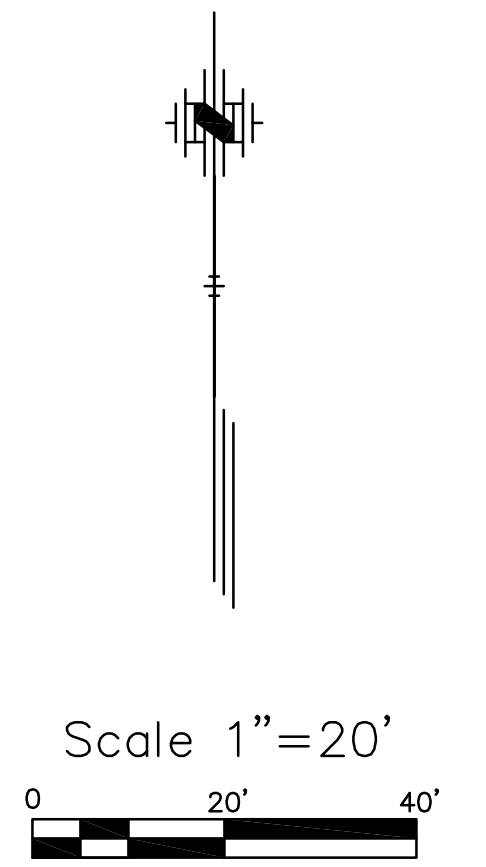


FHWA REG. NO.	STATE	PROJECT NO.	YEAR	SHEET NO.	TOTAL SHEETS
7	KANSAS	23 U-0063-01	2013	8	28



STA. to STA.
70+40 to 72+81
TYPICAL SECTION WITH BICYCLE LANES

- Construction Notes:**
1. Stop Lines Are To Be Placed 4 Feet Behind Crosswalk Lines. See Pavement Marking Details On Sheet 9.
 2. See City of Lawrence Specifications For Pavement Markings.



Drawn By \$\$\$USERNAME\$\$\$ Plotted \$\$\$SYTIME\$\$\$
File \$\$\$DGN\$SPEC\$\$\$ File \$\$\$KDOTGRP\$\$\$

NO.	DATE	REVISIONS	BY	APP'D
1	7/24/12	Current Version	ZDB	DPC

KANSAS DEPARTMENT OF TRANSPORTATION

**PAVEMENT MARKING PLAN ON 9TH STREET,
BETWEEN TENNESSEE ST. AND KENTUCKY ST.
LAWRENCE, DOUGLAS COUNTY, KANSAS**

DESIGNED	ZDB	DETAILED	ZDB	QUANTITIES	TRACED
DESIGN CK.	DPC	DETAIL CK.	DPC	QUAN. CK.	TRACE CK.

KDOT Graphics Certified 05-05-2011 Sh. No. 8